VILLAGE OF ITASCA, ILLINOIS
2022 OFFICIAL ZONING MAP

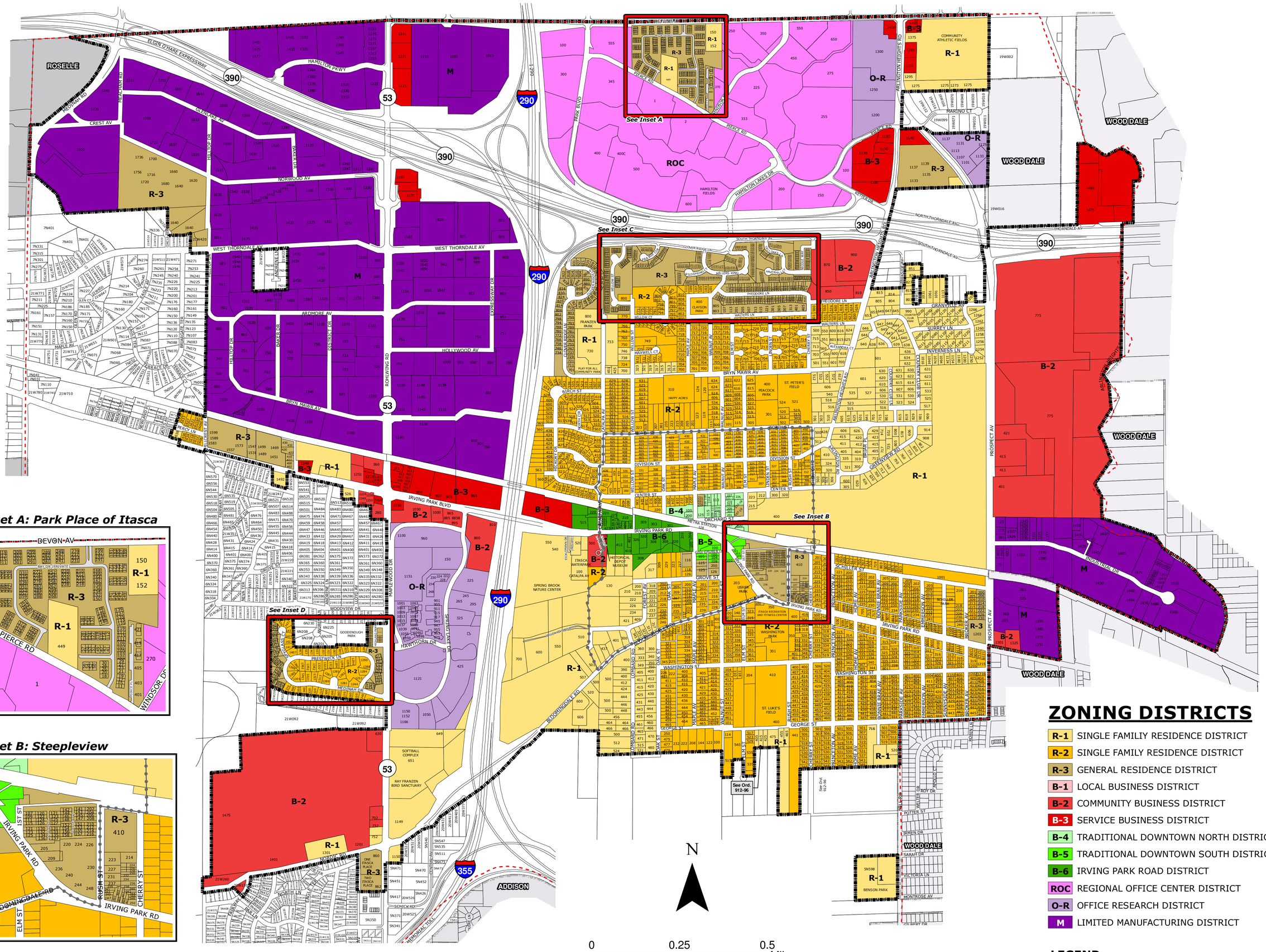

Inset A: Park Place of Itasca

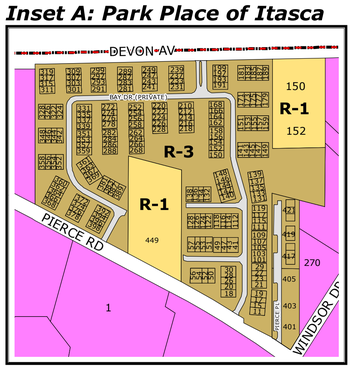

Inset B: Steepleview

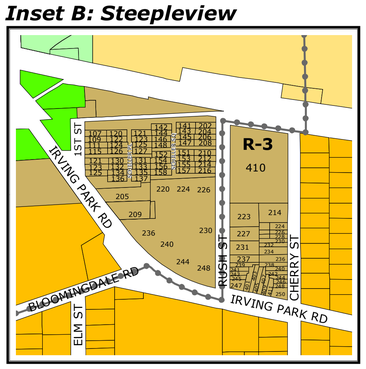

Inset C: Millers Crossing

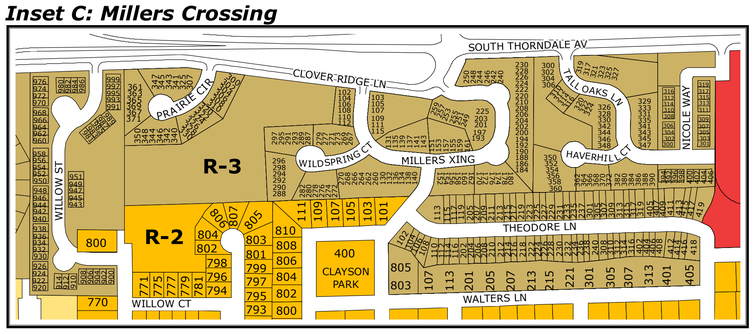

Inset D: Medinah Woods

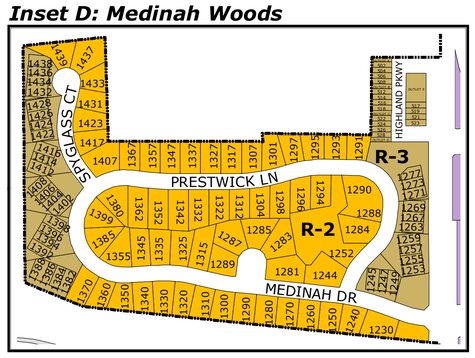

ZONING DISTRICTS

- R-1 SINGLE FAMILIY RESIDENCE DISTRICT
- R-2 SINGLE FAMILY RESIDENCE DISTRICT
- R-3 GENERAL RESIDENCE DISTRICT
- B-1 LOCAL BUSINESS DISTRICT
- B-2 COMMUNITY BUSINESS DISTRICT
- B-3 SERVICE BUSINESS DISTRICT
- B-4 TRADITIONAL DOWNTOWN NORTH DISTRICT
- B-5 TRADITIONAL DOWNTOWN SOUTH DISTRICT
- B-6 IRVING PARK ROAD DISTRICT
- ROC REGIONAL OFFICE CENTER DISTRICT
- O-R OFFICE RESEARCH DISTRICT
- M LIMITED MANUFACTURING DISTRICT

LEGEND

- ULTIMATE PLANNING AREA LIMITS
- VILLAGE LIMITS
- PARCEL
- INSET
- HISTORIC DISTRICT
- PRIVATE ROADS

OFFICIAL ZONING MAP OF ITASCA, IL

Approved: _____
President Jeffery Pruyn

Attest: _____
Jodi Conidi, Village Clerk

ORDINANCE: 2009-22 **DATE:** March 2022

AMMENDED:

Village of Itasca
550 W. Irving Park Rd.
Itasca, IL 60143

630.773.0835
www.itasca.com